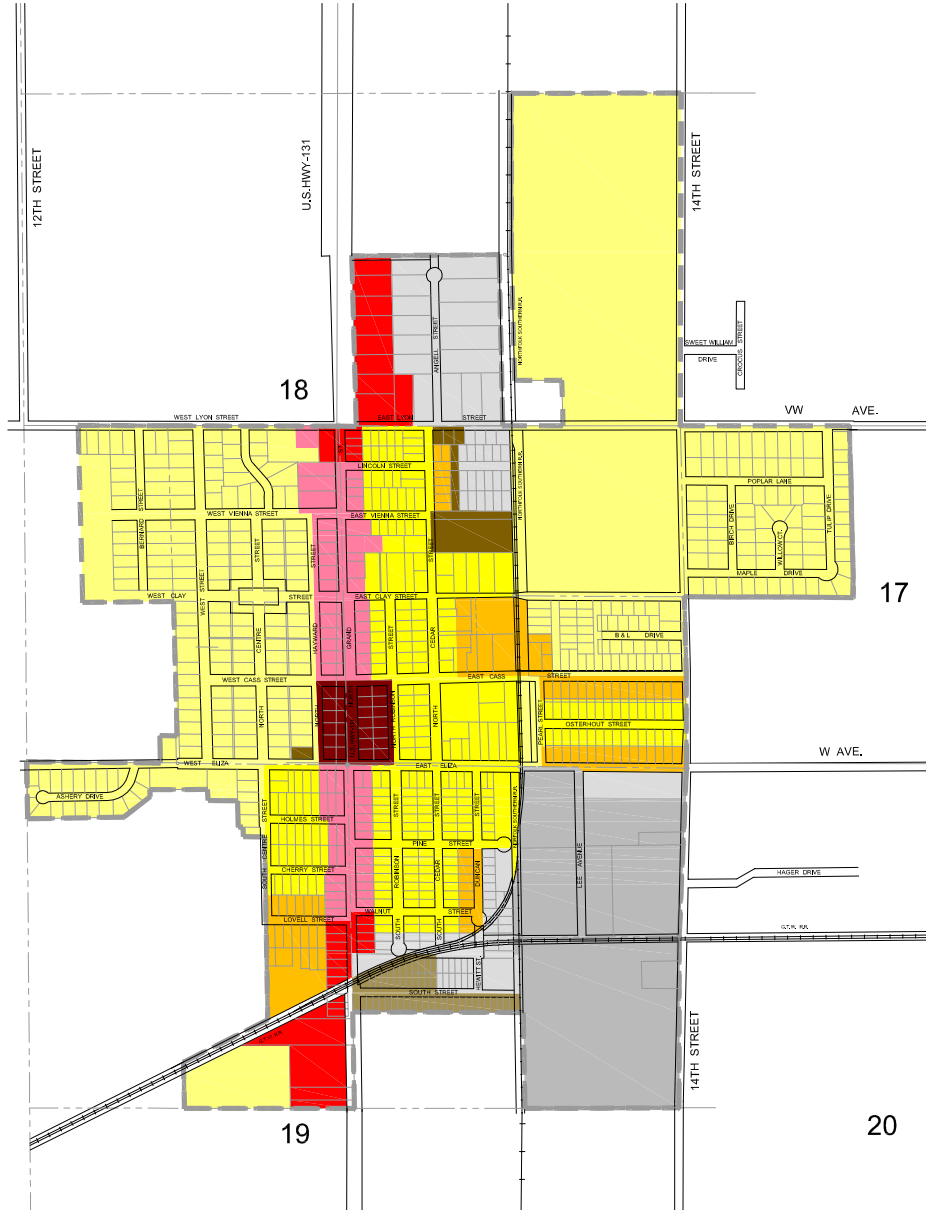














ZONING MAP


VILLAGE OF SCHOOLCRAFT

KALAMAZOO COUNTY, MICHIGAN
 LAST REVISION PER ORDINANCE # 208
 EFFECTIVE: JULY 9, 2007



LEGEND

- | | |
|--|--|
|  RA - SINGLE FAMILY RESIDENTIAL DISTRICT |  B1 - LOCAL BUSINESS DISTRICT |
|  R1 - SINGLE FAMILY RESIDENTIAL DISTRICT |  B2 - GENERAL BUSINESS DISTRICT |
|  R2 - SINGLE AND TWO FAMILY RESIDENTIAL DISTRICT |  CBD - CENTRAL BUSINESS DISTRICT |
|  R3 - SINGLE FAMILY AND MANUFACTURED HOUSING DISTRICT |  P - PARKING DISTRICT |
|  RM - MULTIPLE FAMILY RESIDENTIAL DISTRICT |  I1 - LIGHT INDUSTRIAL DISTRICT |
|  RMH - RESIDENTIAL MOBILE HOME DISTRICT |  I2 - GENERAL INDUSTRIAL DISTRICT |



SCALE 1" = 1500'

Prein & Newhof
 Engineers • Surveyors • Planners • Environmental Laboratory
 7125 STADIUM DRIVE
 KALAMAZOO, MICHIGAN 49009
 PHONE: (269) 372-1158
 JULY 11, 2007